






# 2008 POPLAR BLUFF COMPREHENSIVE PLAN



## MAP 1.3 FLOOD ZONES AND NATURAL DRAINAGE

### Legend

-  City Boundary
-  100 Year Flood Zone
-  500 Year Flood Zone



0 0.25 0.5 1  
Miles

Map produced July 2008; Aerial photo 2006  
Map produced utilizing data from the following sources:  
Missouri Spatial Data Information Services  
ESRI - Street Map Pro  
ArcMap 9.2

